










Banrock Station Wine & Wetland Centre

Walking Trails

IMPORTANT: All walkers must register before departure.
Please see staff for details. For safety and emergency
information, see back page of this brochure.

MAP LEGEND

-  **Mallee to Valley Trail**
2.5 km return, 1 hour
-  **Boardwalk Experience**
4.5 km return, 1 1/2 hours
-  **Wetland Circuit Walk**
8 km anticlockwise loop, 3 hours
-  Emergency Meeting Point
-  Mobility Impaired Access parking
-  Service Track - No Public Access
-  Information Point
-  Picnic Table
-  Picnic Shelter & Information Point

