




DRY CREEK

MAWSON LAKES
RECYCLED WATER
SUPPLY


You are here


PORT WAKEFIELD ROAD


SALISBURY HIGHWAY


Wetlands Nature Trail 


*Return journey 30 minutes
(no disabled access)*


Trails with disabled access 


The Watershed Cafe 

Bird-viewing location 

Disabled access 

Rest area 

Toilets 

Gate 

Roads 