











LEGEND

-  Major sealed road
-  Minor sealed road
-  Unsealed road or track
-  Anderson Loop Trail
-  Forest gate and number
-  Checkpoint and number
-  Native forest
-  Pine and other softwoods
-  Hardwood plantation
-  Carpark; Picnic area



Anderson Loop Trail Information

Distances and times: The full loop is 8.1 km, allow 3 hrs to walk. Cycling or horse riding will take less time.

This multi-use loop trail is for walking, mountain biking and horse riding. It begins at a carpark on Little Para Road 3 km south of Kersbrook and follows a series of forest tracks through pine, native forest and hardwood.

The trail is identified with distinctive yellow and black trail markers and also includes map orientation plates and checkpoint markers at key trail junctions. The trail can be traversed in either direction.

For your safety, forest reserves are closed to the public on days of declared total fire ban.